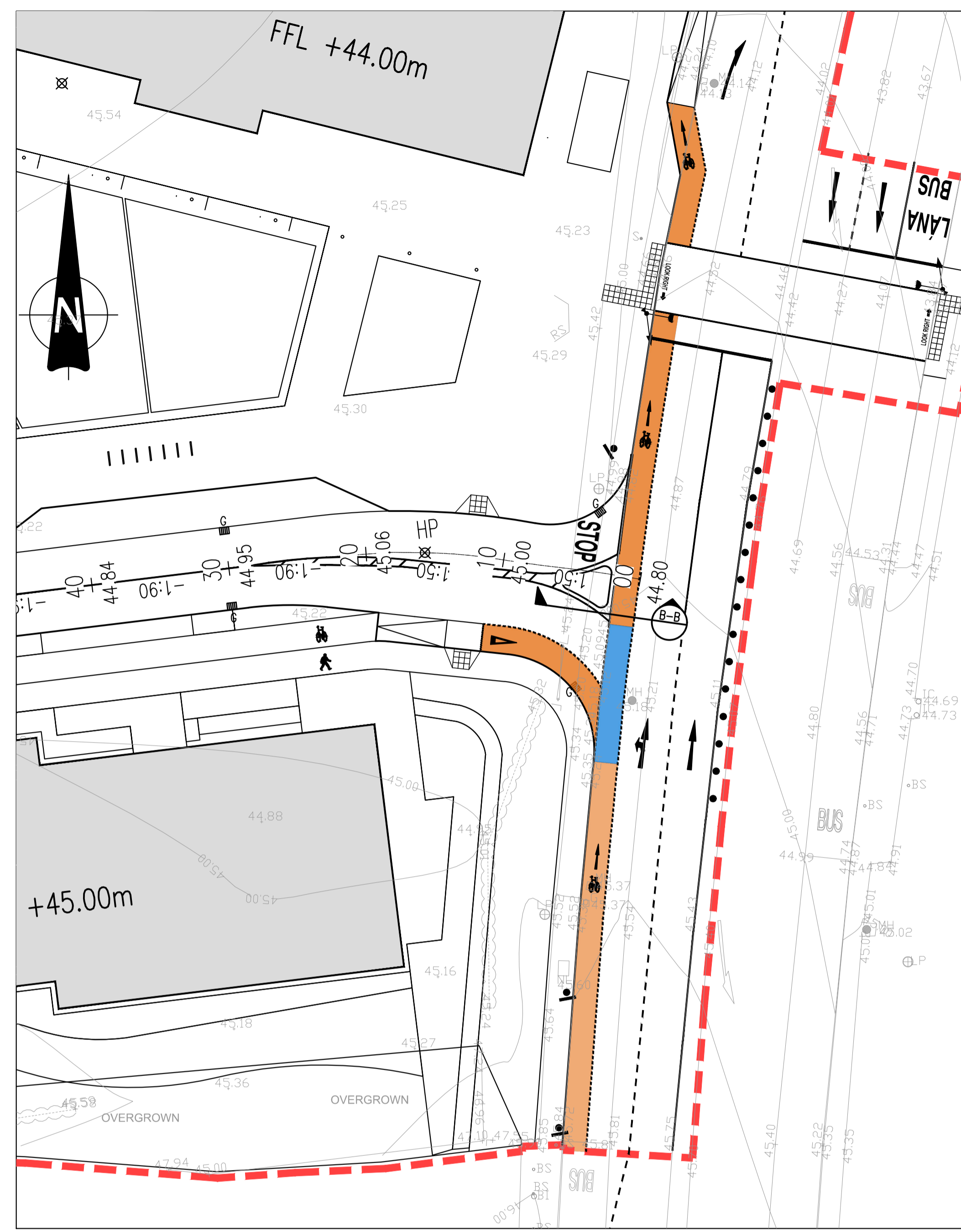


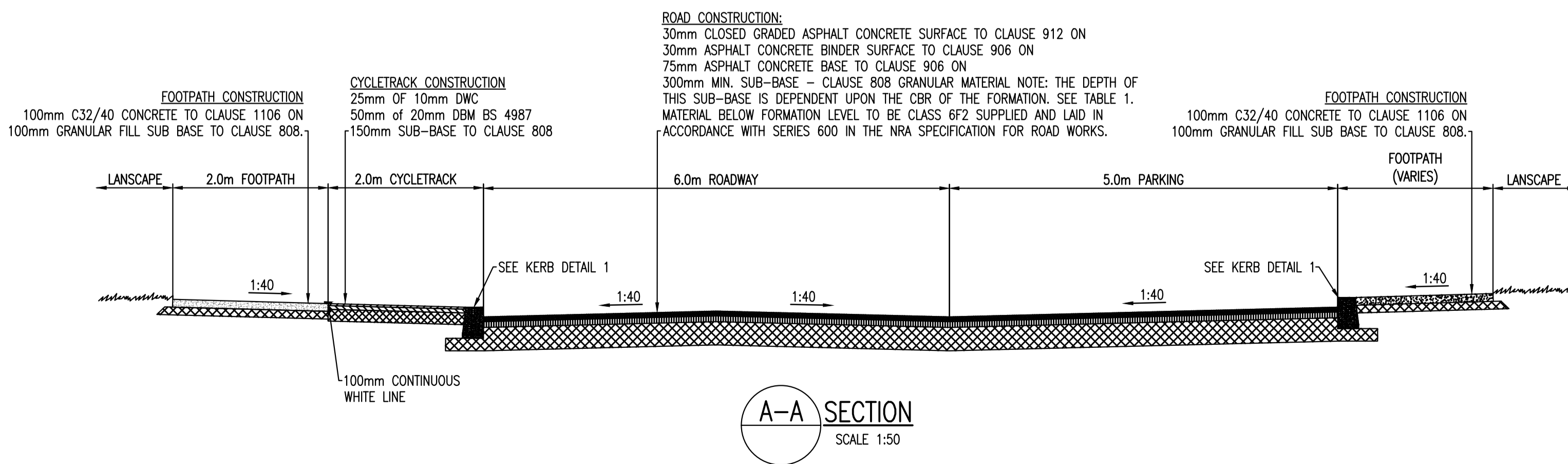
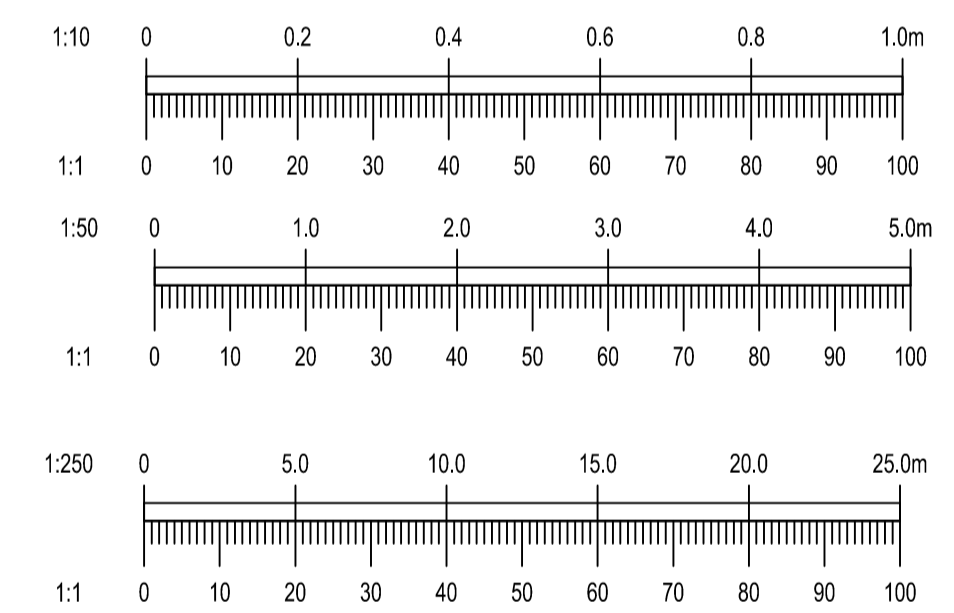
SECTION LOCATION PLAN  
SCALE 1:250



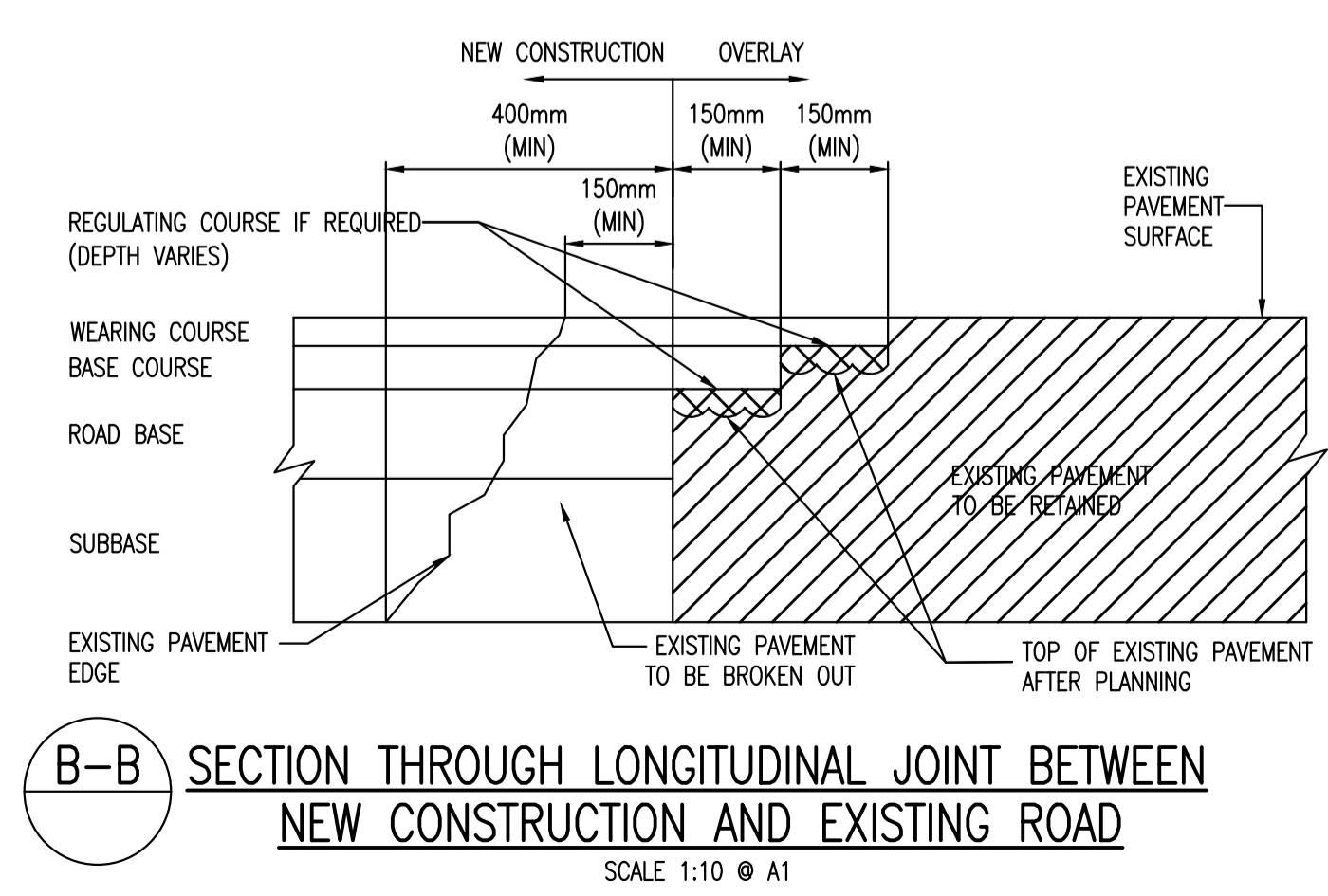
SECTION LOCATION PLAN  
SCALE 1:250

- NOTES:
- DO NOT SCALE. USE FIGURED DIMENSIONS ONLY.
  - THIS DRAWING IS TO BE READ IN CONJUNCTION WITH ALL OTHER RELEVANT ARCHITECTURAL AND ENGINEERING DRAWINGS.

TABLE 1				
C.B.R. SUB-GRADE (%)	BELOW 2	2	3	4 OR MORE
<b>SUB BASE (NO CAPPING LAYER)</b>				
SUB-BASE THICKNESS (mm)	625	475	350	300
<b>SUB BASE + CAPPING LAYER COMPRISING</b>				
SUB-BASE THICKNESS (mm)	150	150		
CAPPING LAYER THICKNESS (mm)	600	350		



A-A SECTION  
SCALE 1:50



B-B SECTION THROUGH LONGITUDINAL JOINT BETWEEN  
NEW CONSTRUCTION AND EXISTING ROAD  
SCALE 1:10 @ A1

13/04/22	ISSUED FOR PLANNING	PW	EC
REV. DATE	AMENDMENT	DRN	APPD

STATUS **FOR PLANNING ONLY  
NOT FOR CONSTRUCTION**

**Waterman Moylan**  
 Engineering Consultants  
 BLOCK 8, EASTPOINT BUSINESS PARK, ALFIE BYRNE ROAD,  
 DUBLIN D03 H3F4 IRELAND. Tel: (01) 664 8900  
 Email: info@waterman-moylan.ie www.waterman-moylan.ie

CLIENT **J. MURPHY (DEVELOPMENTS) LIMITED**  
 ARCHITECT **PCOT ARCHITECTS**  
 PROJECT **FOSTERSTOWN NORTH SHD  
FOSTERSTOWN, SWORDS, Co. DUBLIN**

TITLE **ROAD CONSTRUCTION DETAILS  
SHEET 1 OF 2**

DRAWN <b>PW</b>	DESIGNED <b>EC</b>	APPROVED <b>JG</b>	DATE <b>APRIL 2022</b>
SCALE <b>AS SHOWN@A1</b>	JOB NO. <b>17-062</b>	DRG. NO. <b>P190</b>	REVISION <b>-</b>